

GURGAON

A SAFETY ASSESMENT REPORT

Safetipin has been conducting safety audits of Gurgaon since August 2013 and a total of 7767 audits have been done.

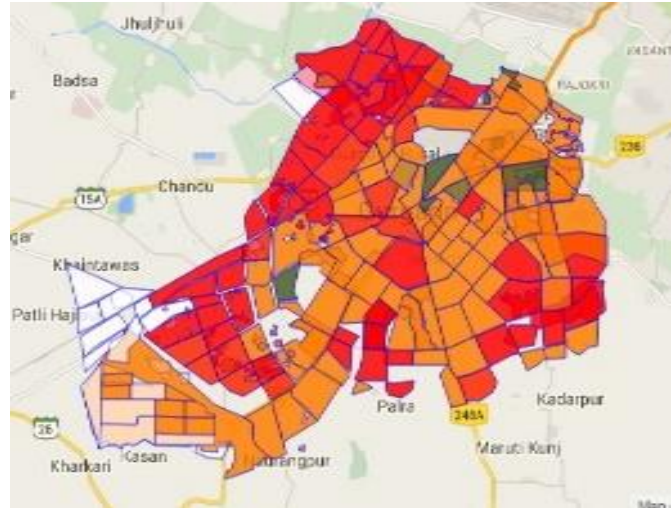
Safetipin is a mobile app that collects safety data from various cities around the world and shares this data with governmental and non-governmental agencies to create change and impact. The data studies the infrastructure and social usage of space in the city and how it impacts the safety of citizens.

The overall Safety Score of Gurgaon is 1.8/5 i.e. Average. The Old Gurgaon area is found to be more unsafe than the New Gurgaon.

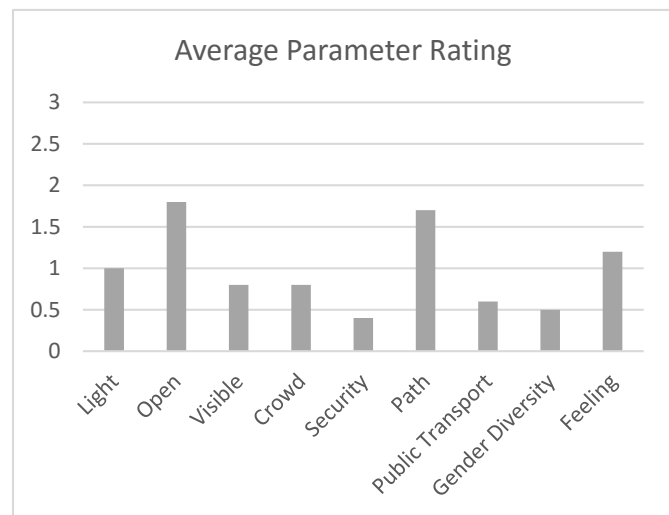
Of the nine parameters, Light, Visibility, Security and Public Transport have been rated the poorest.

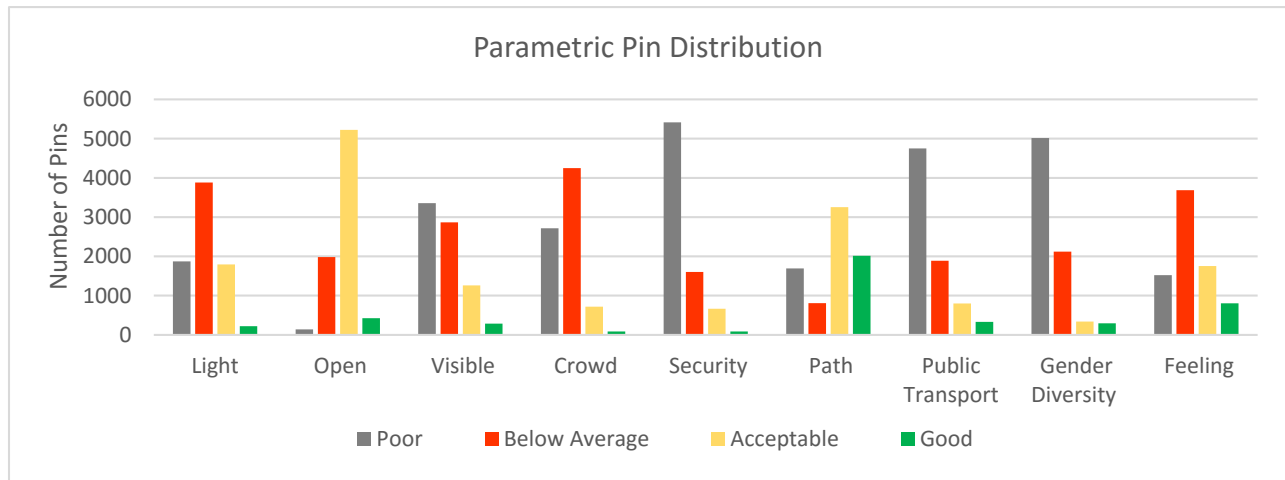
The safety scores of some of the areas are as follows:

1. Udyog Vihar: 2.9/5
2. Sushant Lok: 2.6/5
3. South City: 2.4/5
4. Sector 10: 1.4/5
5. Sector 14: 3.4/5
6. Sector 15: 1.9/5
7. Sector 17: 2.5/5
8. Sector 23: 1.4/5
9. Sector 28: 2.9/5
10. Sector 29: 1.5/5
11. Sector 33: 1.7/5
12. Sector 34: 2.1/5
13. Sector 44: 2.7/5
14. DLF Cyber City: 2.2/5
15. DLF Phase-I: 2.1/5
16. DLF Phase-II: 3.7/5
17. DLF Phase-III: 1.8/5



Locality wise Safety Score

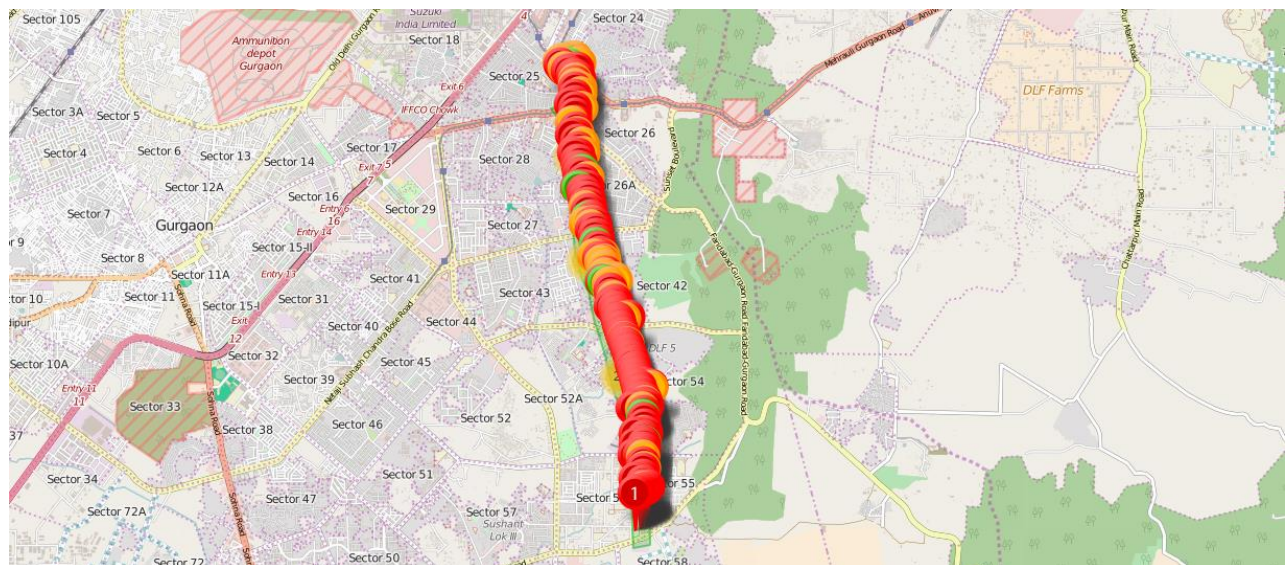




The graph indicates that for the parameters of Security, Public Transport and Gender Diversity, most of the audit locations have been rated poor, Light and Crowd have been rated mostly below average and Openness and Walkpath have been rated average/good in most of the audit locations.

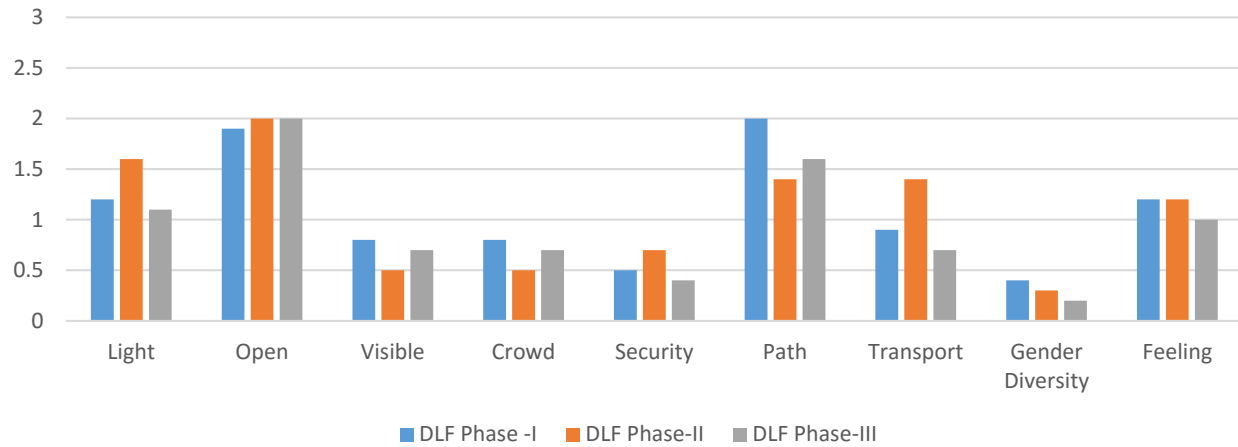


Audits reveal the Safety Score of M.G. Road is 3.4/5.

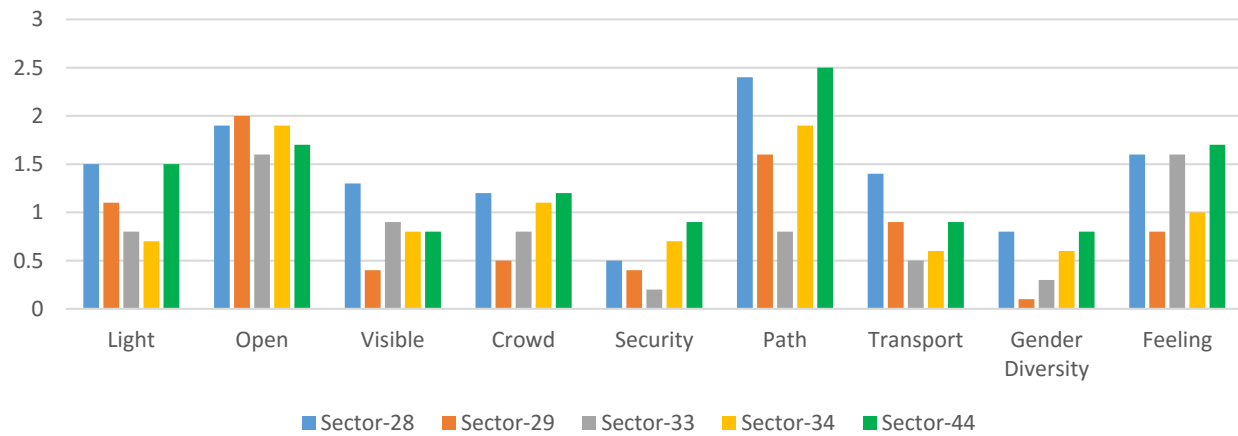


Safety Score of Golf Course Road is 1.6/5.

Parametric Comparison, DLF Developments



Parametric Comparison, New Gurgaon



Parametric Comparison - Old Gurgaon

